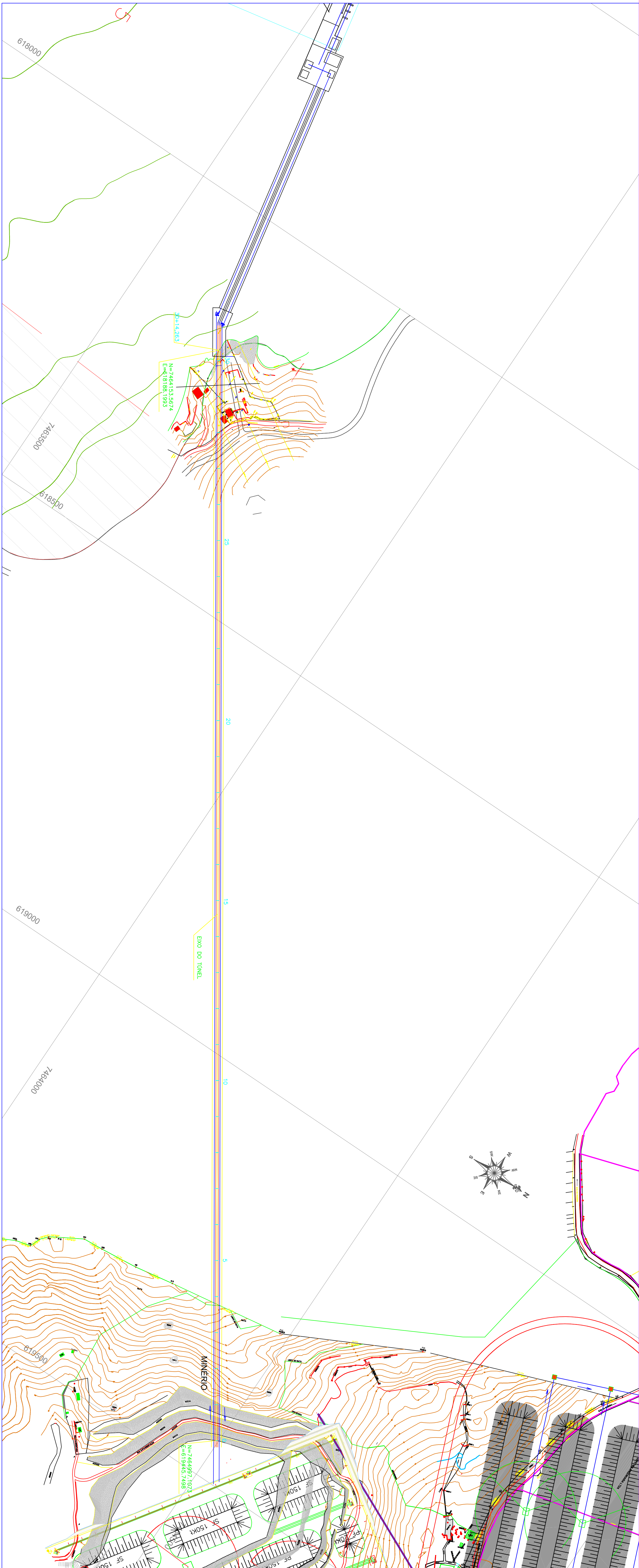
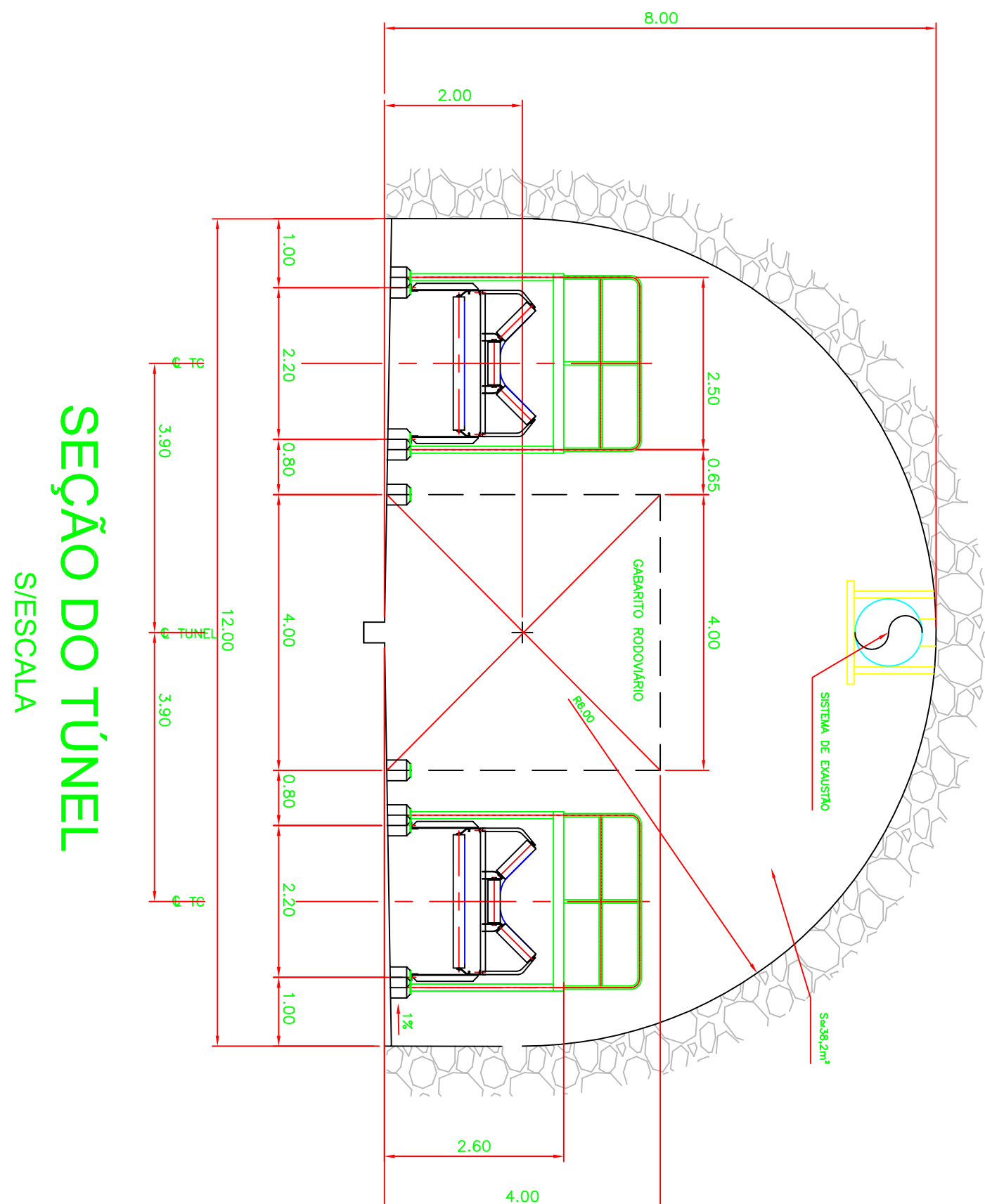
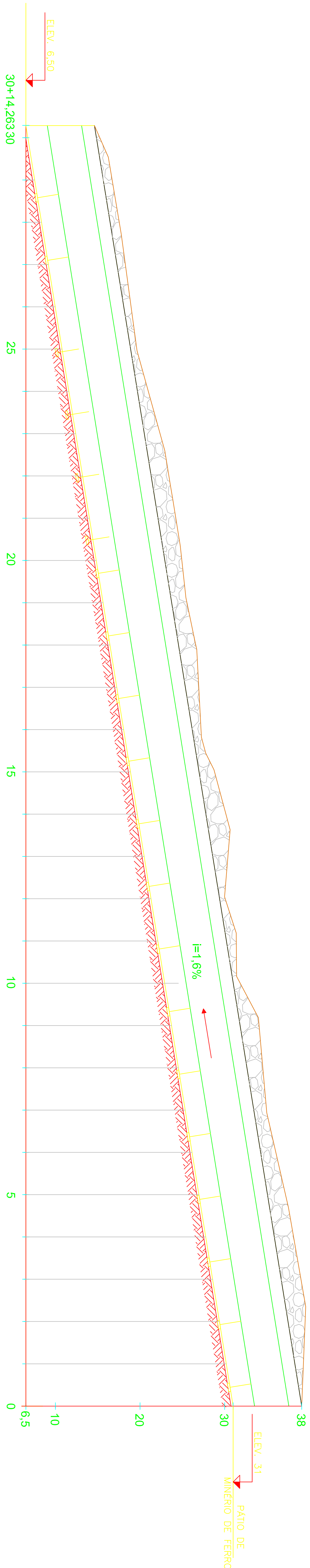


- NOTAS
- 1- DIMENSÕES E COORDENADAS EM METRO, SALVO INDICAÇÃO CONTRÁRIA;  
2- SISTEMA UTM DE COORDENADAS - DATUM HORIZONTAL WGS-84;  
3- O EIXO DEVERÁ SER PQUETUADO DE 50m e 50m.



E	E <sub>max</sub>	COORDINATES	
		X	Y
0	0	0.648 991 07	0.934 445 70
1	0	0.648 991 07	0.934 445 70
2	0	0.648 991 07	0.934 445 70
3	0	0.648 991 07	0.934 445 70
4	0	0.648 991 07	0.934 445 70
5	0	0.648 991 07	0.934 445 70
6	0	0.648 991 07	0.934 445 70
7	0	0.648 991 07	0.934 445 70
8	0	0.648 991 07	0.934 445 70
9	0	0.648 991 07	0.934 445 70
10	0	0.648 991 07	0.934 445 70
11	0	0.648 991 07	0.934 445 70
12	0	0.648 991 07	0.934 445 70
13	0	0.648 991 07	0.934 445 70
14	0	0.648 991 07	0.934 445 70
15	0	0.648 991 07	0.934 445 70
16	0	0.648 991 07	0.934 445 70
17	0	0.648 991 07	0.934 445 70
18	0	0.648 991 07	0.934 445 70
19	0	0.648 991 07	0.934 445 70
20	0	0.648 991 07	0.934 445 70
21	0	0.648 991 07	0.934 445 70
22	0	0.648 991 07	0.934 445 70
23	0	0.648 991 07	0.934 445 70
24	0	0.648 991 07	0.934 445 70
25	0	0.648 991 07	0.934 445 70
26	0	0.648 991 07	0.934 445 70
27	0	0.648 991 07	0.934 445 70
28	0	0.648 991 07	0.934 445 70
29	0	0.648 991 07	0.934 445 70
30	0	0.648 991 07	0.934 445 70
31	0	0.648 991 07	0.934 445 70
32	0	0.648 991 07	0.934 445 70
33	0	0.648 991 07	0.934 445 70
34	0	0.648 991 07	0.934 445 70
35	0	0.648 991 07	0.934 445 70
36	0	0.648 991 07	0.934 445 70
37	0	0.648 991 07	0.934 445 70
38	0	0.648 991 07	0.934 445 70
39	0	0.648 991 07	0.934 445 70
40	0	0.648 991 07	0.934 445 70
41	0	0.648 991 07	0.934 445 70
42	0	0.648 991 07	0.934 445 70
43	0	0.648 991 07	0.934 445 70
44	0	0.648 991 07	0.934 445 70
45	0	0.648 991 07	0.934 445 70
46	0	0.648 991 07	0.934 445 70
47	0	0.648 991 07	0.934 445 70
48	0	0.648 991 07	0.934 445 70
49	0	0.648 991 07	0.934 445 70
50	0	0.648 991 07	0.934 445 70
51	0	0.648 991 07	0.934 445 70
52	0	0.648 991 07	0.934 445 70
53	0	0.648 991 07	0.934 445 70
54	0	0.648 991 07	0.934 445 70
55	0	0.648 991 07	0.934 445 70
56	0	0.648 991 07	0.934 445 70
57	0	0.648 991 07	0.934 445 70
58	0	0.648 991 07	0.934 445 70
59	0	0.648 991 07	0.934 445 70
60	0	0.648 991 07	0.934 445 70
61	0	0.648 991 07	0.934 445 70
62	0	0.648 991 07	0.934 445 70
63	0	0.648 991 07	0.934 445 70
64	0	0.648 991 07	0.934 445 70
65	0	0.648 991 07	0.934 445 70
66	0	0.648 991 07	0.934 445 70
67	0	0.648 991 07	0.934 445 70
68	0	0.648 991 07	0.934 445 70
69	0	0.648 991 07	0.934 445 70
70	0	0.648 991 07	0.934 445 70
71	0	0.648 991 07	0.934 445 70
72	0	0.648 991 07	0.934 445 70
73	0	0.648 991 07	0.934 445 70
74	0	0.648 991 07	0.934 445 70
75	0	0.648 991 07	0.934 445 70
76	0	0.648 991 07	0.934 445 70
77	0	0.648 991 07	0.934 445 70
78	0	0.648 991 07	0.934 445 70
79	0	0.648 991 07	0.934 445 70
80	0	0.648 991 07	0.934 445 70
81	0	0.648 991 07	0.934 445 70
82	0	0.648 991 07	0.934 445 70
83	0	0.648 991 07	0.934 445 70
84	0	0.648 991 07	0.934 445 70
85	0	0.648 991 07	0.934 445 70
86	0	0.648 991 07	0.934 445 70
87	0	0.648 991 07	0.934 445 70
88	0	0.648 991 07	0.934 445 70
89	0	0.648 991 07	0.934 445 70
90	0	0.648 991 07	0.934 445 70
91	0	0.648 991 07	0.934 445 70
92	0	0.648 991 07	0.934 445 70
93	0	0.648 991 07	0.934 445 70
94	0	0.648 991 07	0.934 445 70
95	0	0.648 991 07	0.934 445 70
96	0	0.648 991 07	0.934 445 70
97	0	0.648 991 07	0.934 445 70
98	0	0.648 991 07	0.934 445 70
99	0	0.648 991 07	0.934 445 70
100	0	0.648 991 07	0.934 445 70

DE-B12-B01-001 - OBRAS DE ATRACÇÃO-ARRANJO GERAL  
MÁ-AREA DO PORTO ORGANIZADO DE ITAGUAI - DES. N.º&M015/2001  
DE-B12-B14-005 - PLANTA DE LOCALIZAÇÃO-ARRANJO GERAL

[illegible]





ERROR: syntaxerror  
OFFENDING COMMAND: --nostringval--

STACK:

/Title  
( )  
/Subject  
(D:20080829132045-03'00')  
/ModDate  
( )  
/Keywords  
(PDFCreator Version 0.9.5)  
/Creator  
(D:20080829132045-03'00')  
/CreationDate  
(Leo)  
/Author  
-mark-